












Barnes common enhancements

Legend

- Detailed River Network**
-  Primary River
 -  Secondary River
 -  Tertiary River
 -  D/S of High Water Mark
 -  D/S of Seaward Extension
 -  Lake / Reservoir
 -  Canal
 -  Extended Culvert (greater than 50m)
 -  Canal Tunnel
 -  Underground River (inferred)
 -  Underground River (local knowledge)

