

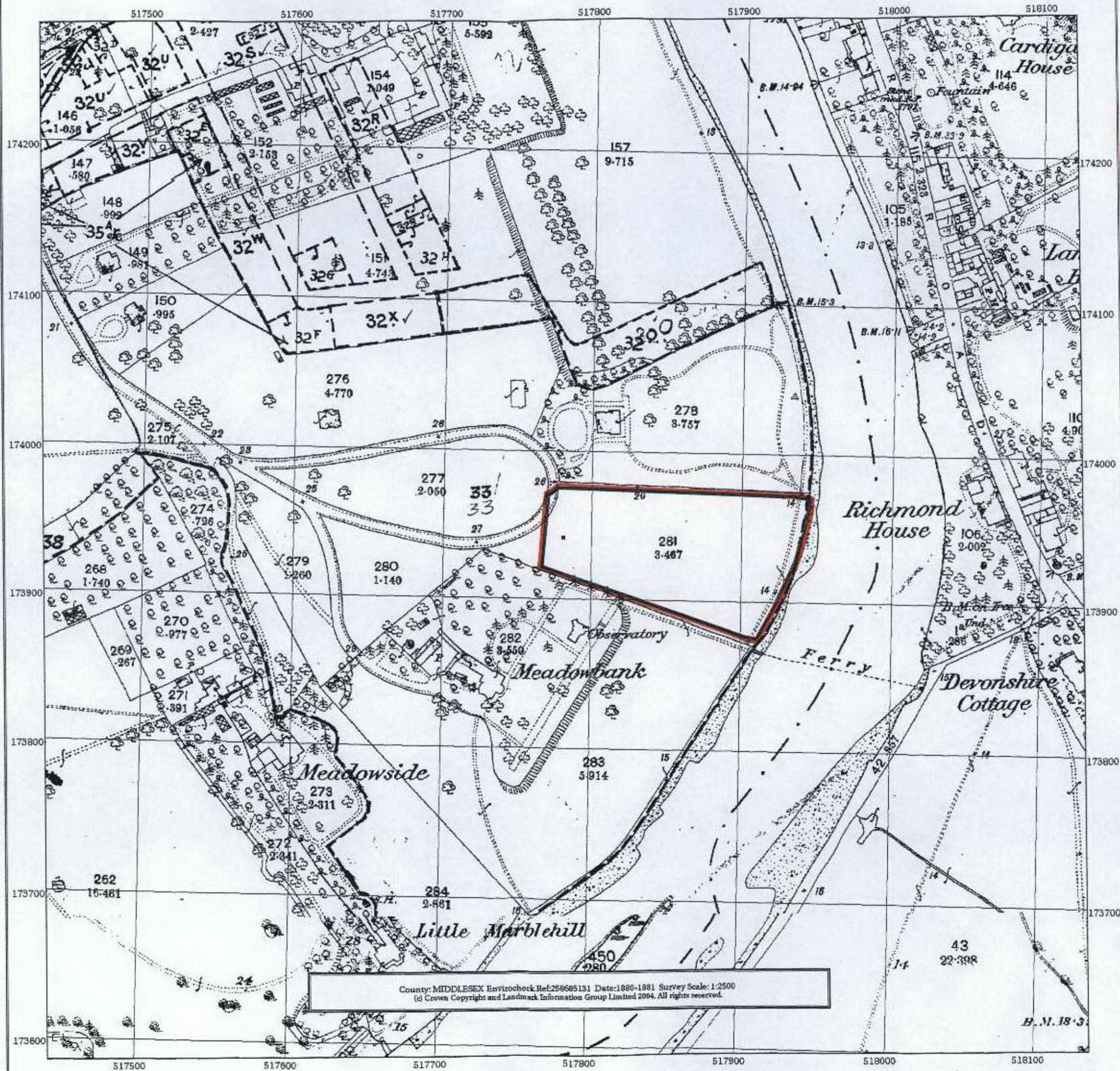


Appendix 3.1

The site is shown bounded in red for location purposes only

County: SURREY Envirocheck Ref:259695131 Date:1871 Survey Scale: 1:10560
 (c) Crown Copyright and Landmark Information Group Limited 2004. All rights reserved.

Acres
 651.762



Appendix 3.2

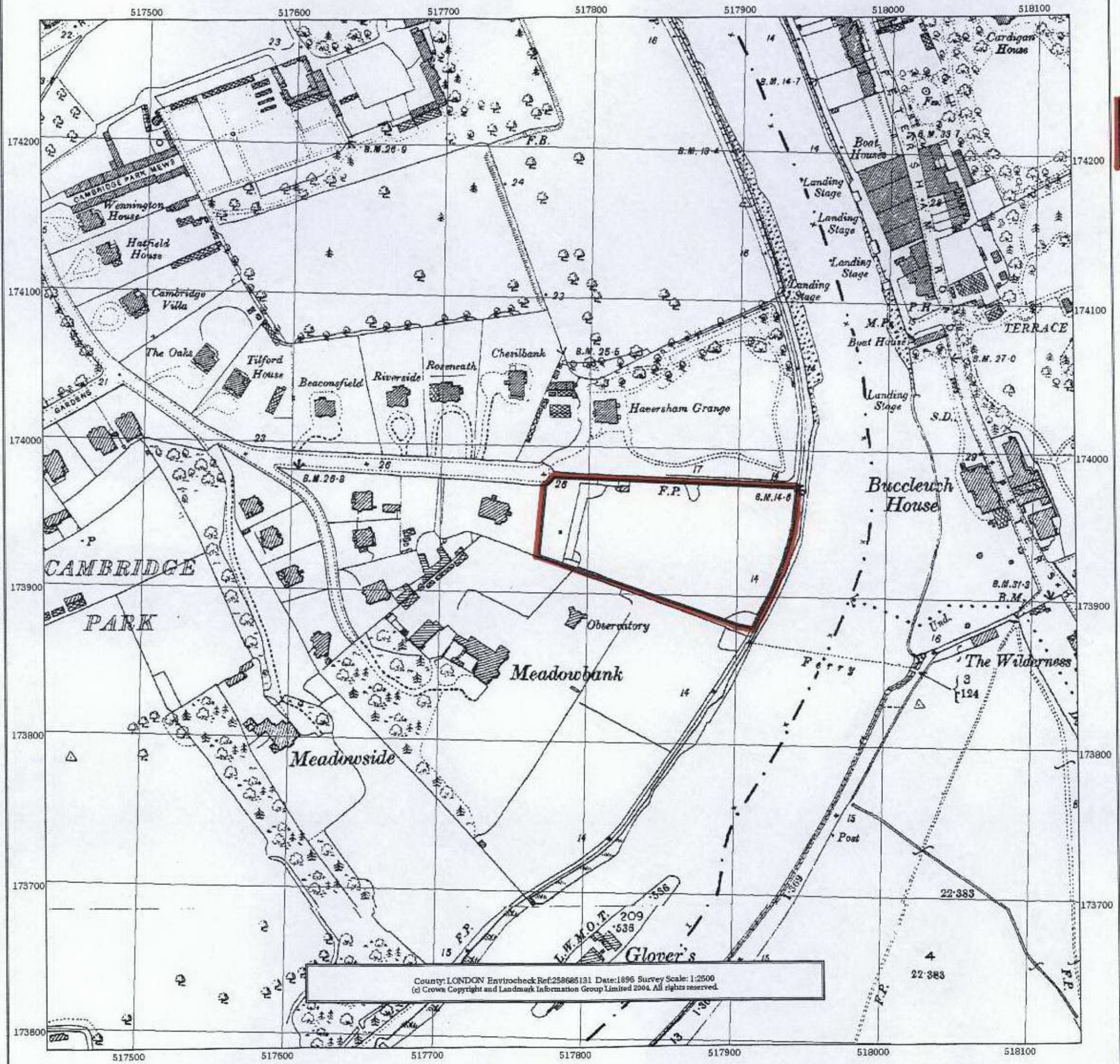
The site is shown bounded in red for location purposes only

County: MIDDLESEX Envirocheck Ref: 256685131 Date: 1980-1981 Survey Scale: 1:2500
 (c) Crown Copyright and Landmark Information Group Limited 2004. All rights reserved.



The site is shown bounded in red for location purposes only

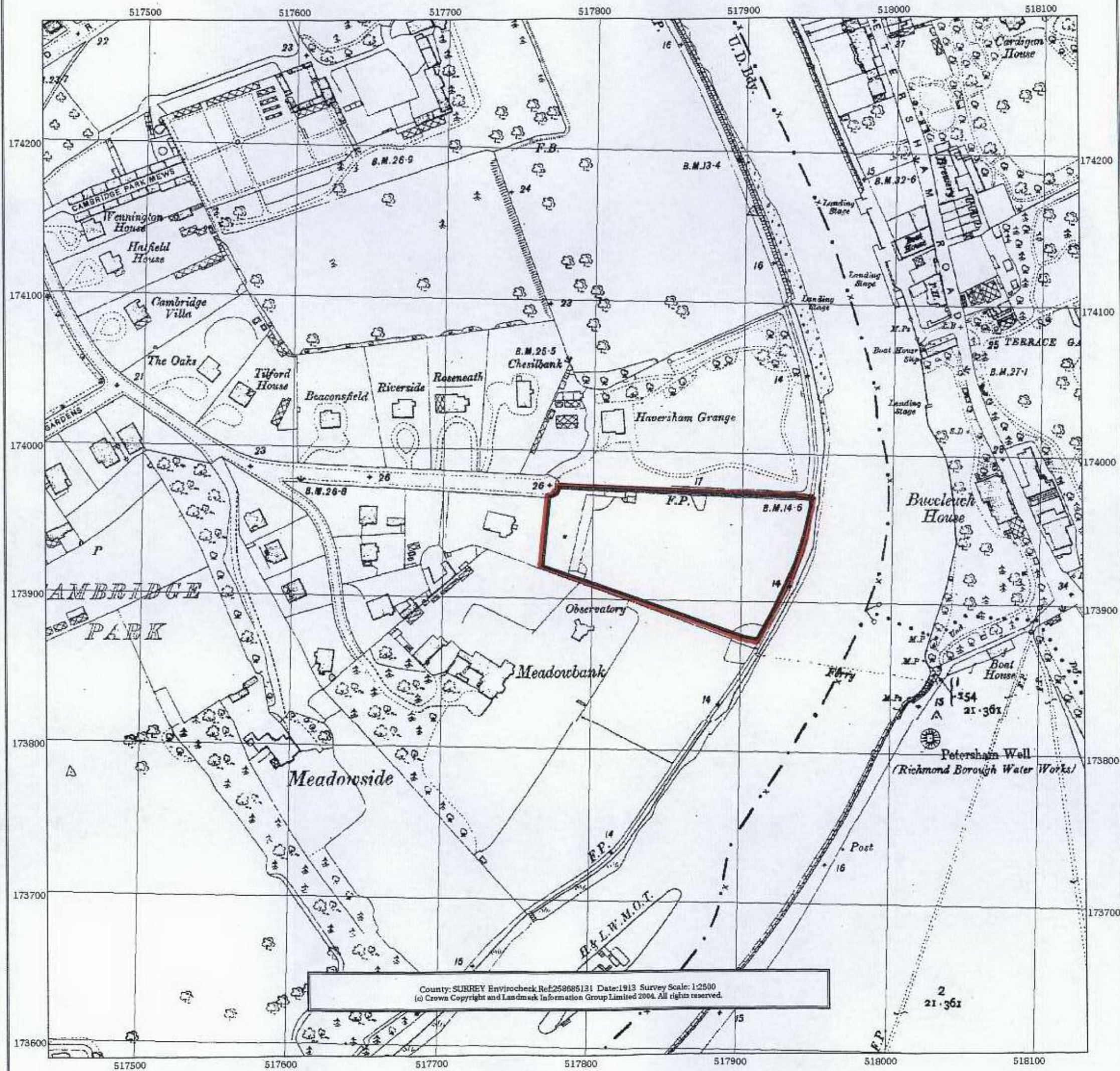
County: LONDON Envirocheck Ref:258685131 Date:1896 Survey Scale: 1:10560
(c) Crown Copyright and Landmark Information Group Limited 2004. All rights reserved.



Appendix 3.4

The site is shown bounded in red for location purposes only

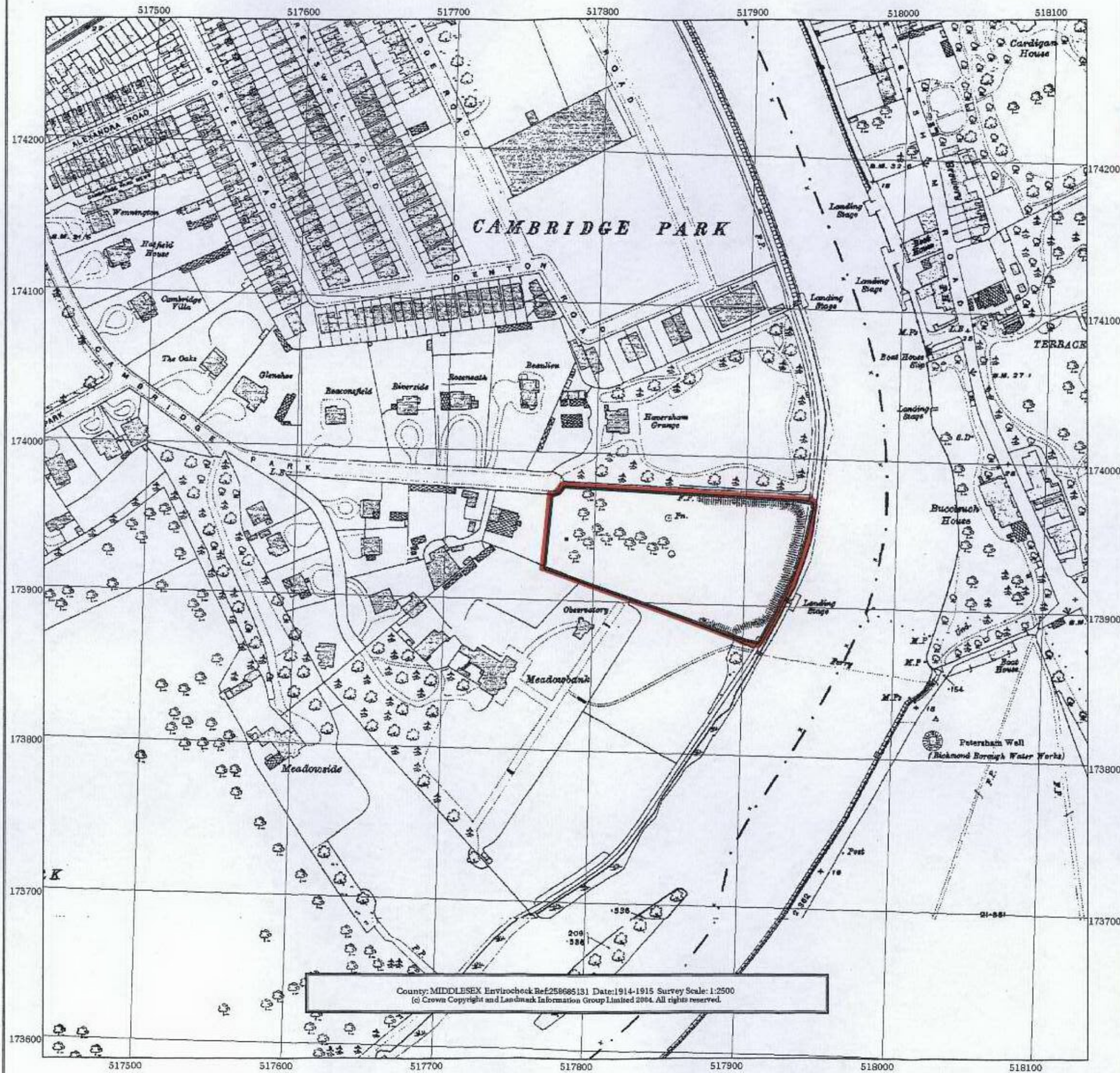
County: LONDON Envirocheck Ref: 258685131 Date: 1896 Survey Scale: 1:2500
 (c) Crown Copyright and Landmark Information Group Limited 2004. All rights reserved.



Appendix 3.5

The site is shown bounded in red for location purposes only

County: SURREY Envirocheck Ref:259685131 Date:1913 Survey Scale: 1:2500
(c) Crown Copyright and Landmark Information Group Limited 2004. All rights reserved.



Appendix 3.6

The site is shown bounded in red for location purposes only

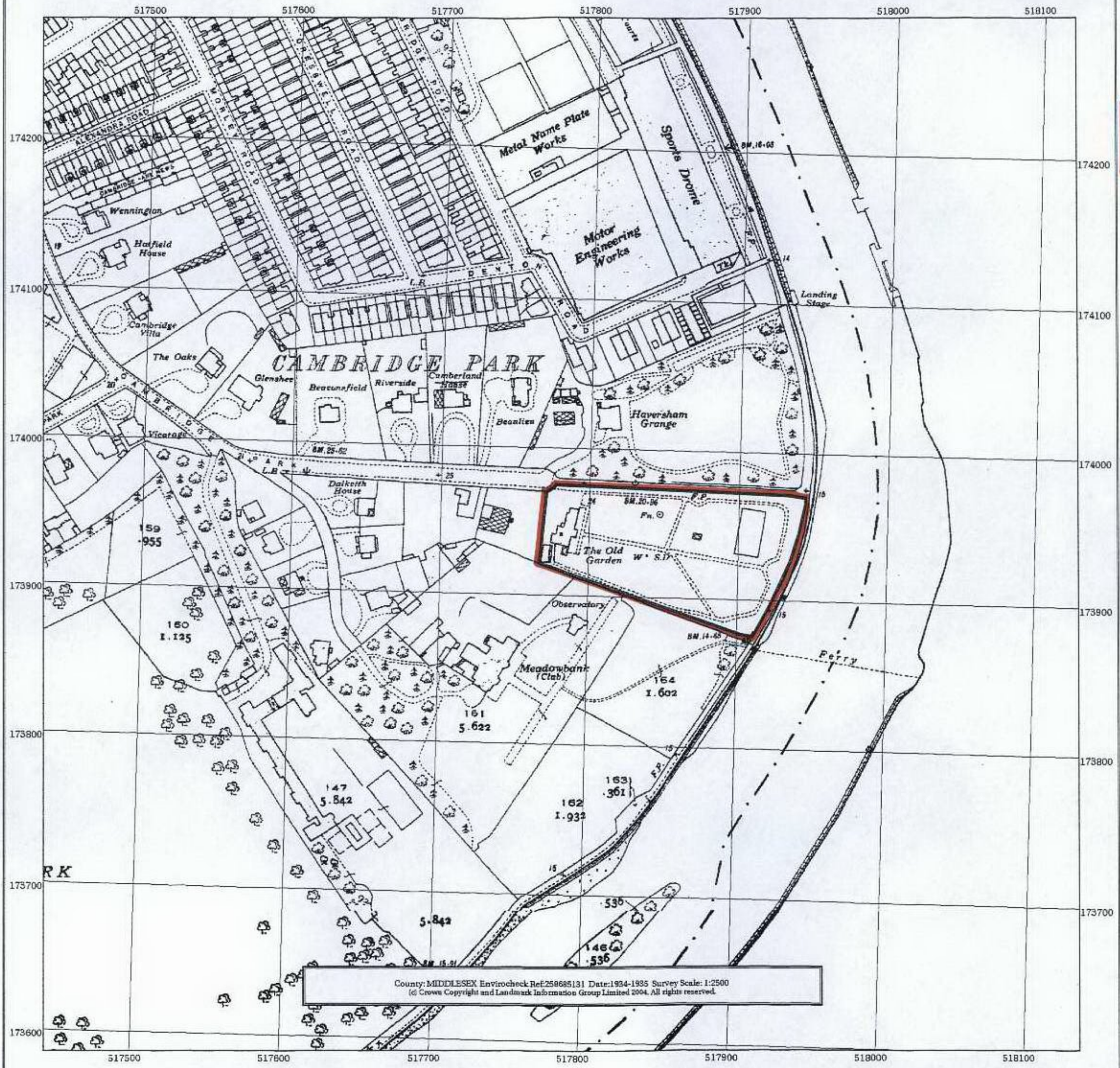
County: MIDDLESEX Envirocheck Ref:259685131 Date:1914-1915 Survey Scale: 1:2500
 © Crown Copyright and Landmark Information Group Limited 2004. All rights reserved.



The site is shown bounded in red for location purposes only

County: SURREY Envirocheck Ref: 258685131 Date: 1920 Survey Scale: 1:10560
 (c) Crown Copyright and Landmark Information Group Limited 2004. All rights reserved.

The site is shown bounded in red for location purposes only



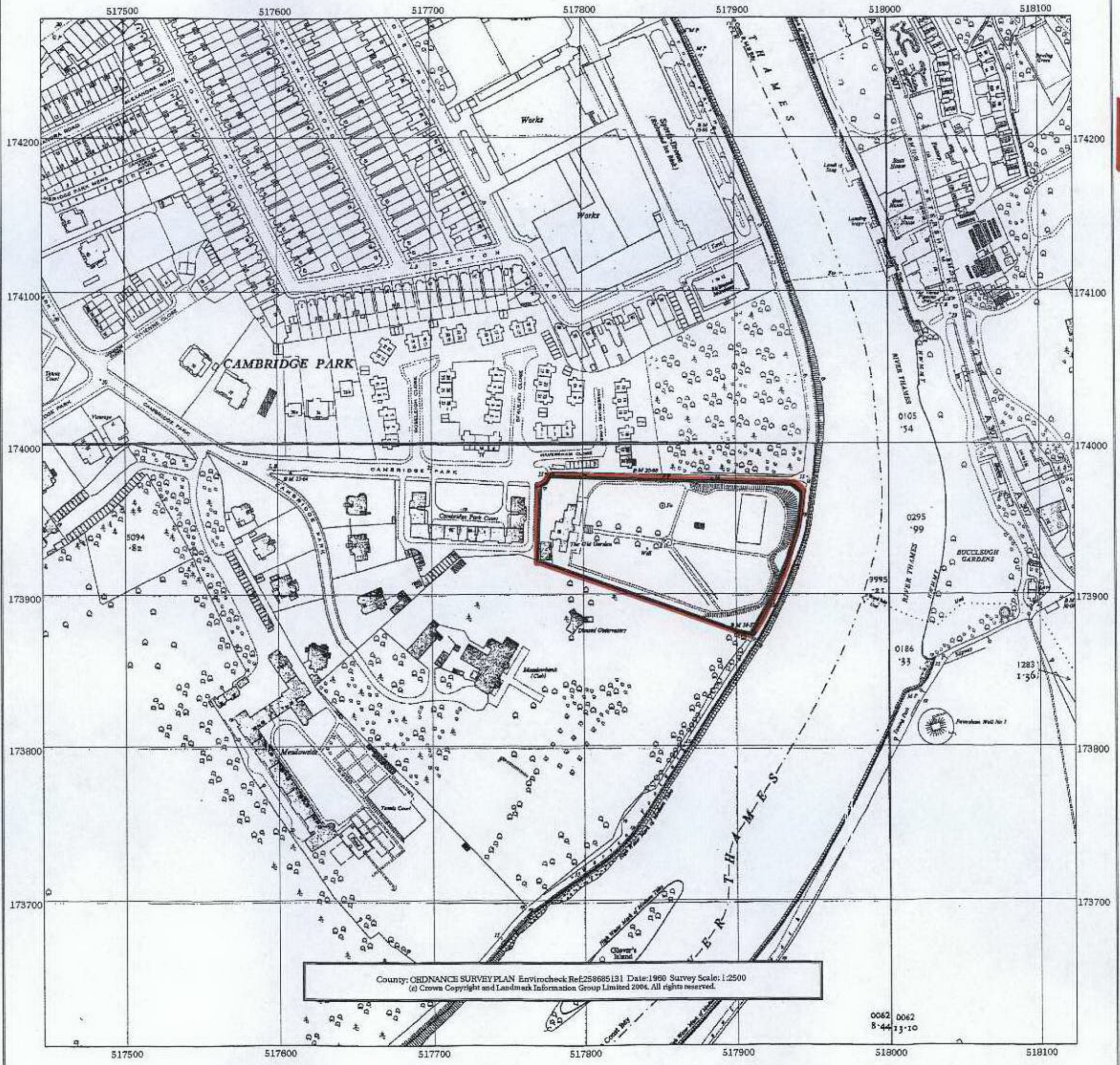
County: MIDDLESEX Envirocheck Ref:250685131 Date:1934-1935 Survey Scale: 1:2500
© Crown Copyright and Landmark Information Group Limited 2004. All rights reserved.



The site is shown bounded in red for location purposes only

County: SURREY Envirocheck Ref: 258685131 Date: 1998 Survey Scale: 1:10560
© Crown Copyright and Landmark Information Group Limited 2004. All rights reserved.

The site is shown bounded in red for location purposes only



County: ORDNANCE SURVEY PLAN Envirocheck Ref:258685131 Date:1990 Survey Scale: 1:2500
(c) Crown Copyright and Landmark Information Group Limited 2004. All rights reserved.

0062 0062
8'44" 13'10"

51600 51680 51700 51720 51740 51760 51780 51800 51820 51840 51860 51880 51900

175200

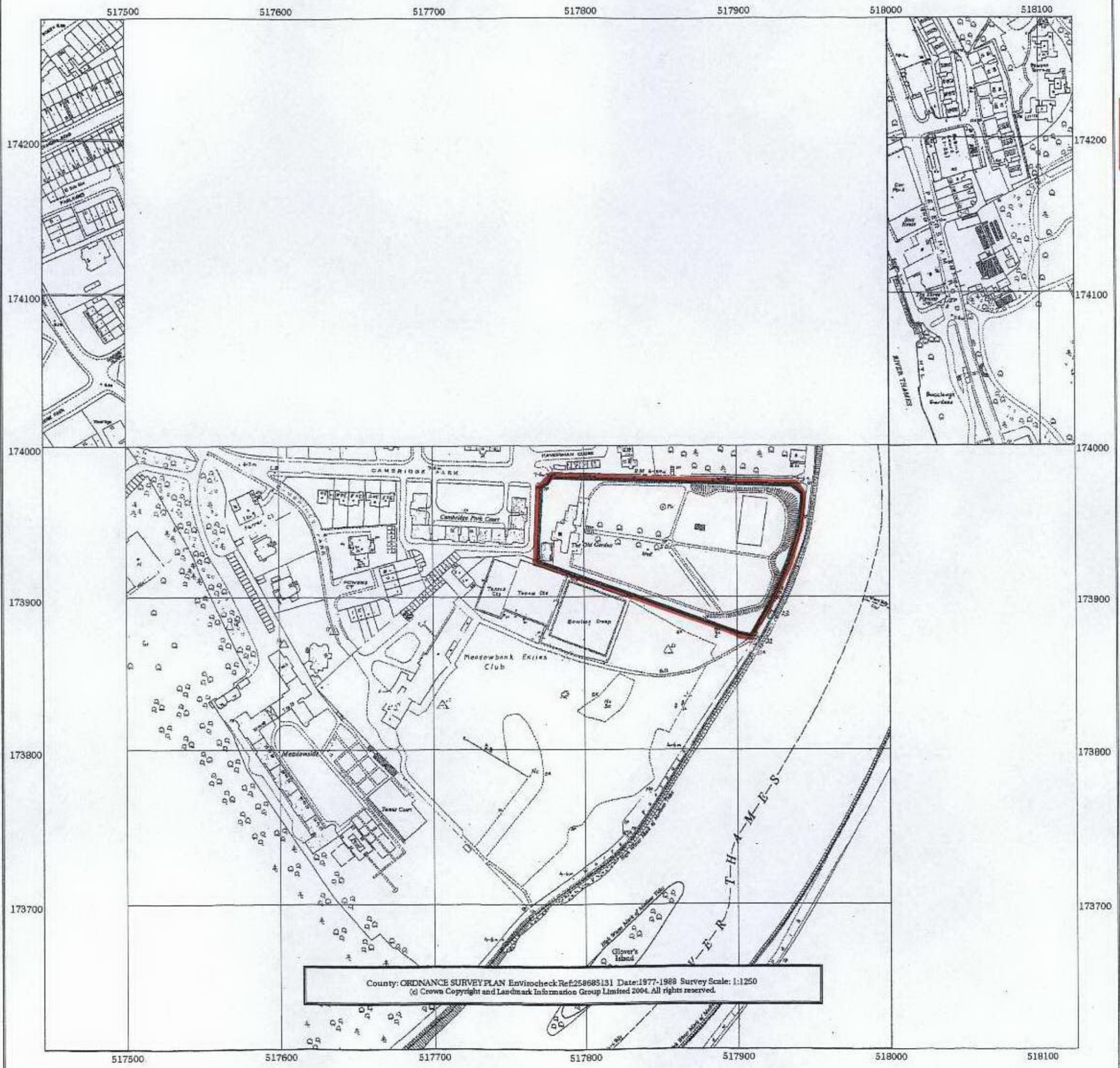
175200

Appendix 3.11

The site is shown bounded in red for location purposes only



County: ORDNANCE SURVEY PLAN Envirocheck Ref:250685131 Date:1975 Survey Scale: 1:10000 (c) Crown Copyright and Landmark Information Group Limited 2004. All rights reserved.



Appendix 3.12

The site is shown bounded in red for location purposes only

County: ORDNANCE SURVEY PLAN Envirocheck Ref:258685131 Date:1977-1988 Survey Scale: 1:1250
 (c) Crown Copyright and Landmark Information Group Limited 2004. All rights reserved.



Appendix 3.13

The site is shown bounded in red for location purposes only

County: ORDNANCE SURVEY PLAN Envirocheck Ref:258665131 Date:1991 Survey Scale: 1:1250
 © Crown Copyright and Landmark Information Group Limited 2004. All rights reserved.



Appendix 3.14

The site is shown bounded in red for location purposes only

County: ORDNANCE SURVEY PLAN Envirocheck Ref: 258685131 Date: 1999 Survey Scale: 1:10000
 (c) Crown Copyright. All rights reserved. Licence number 100020245.